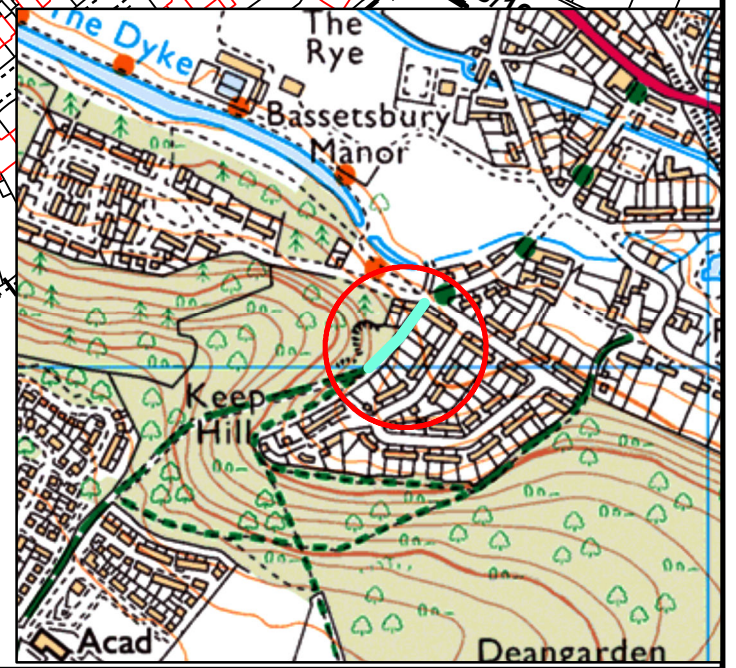
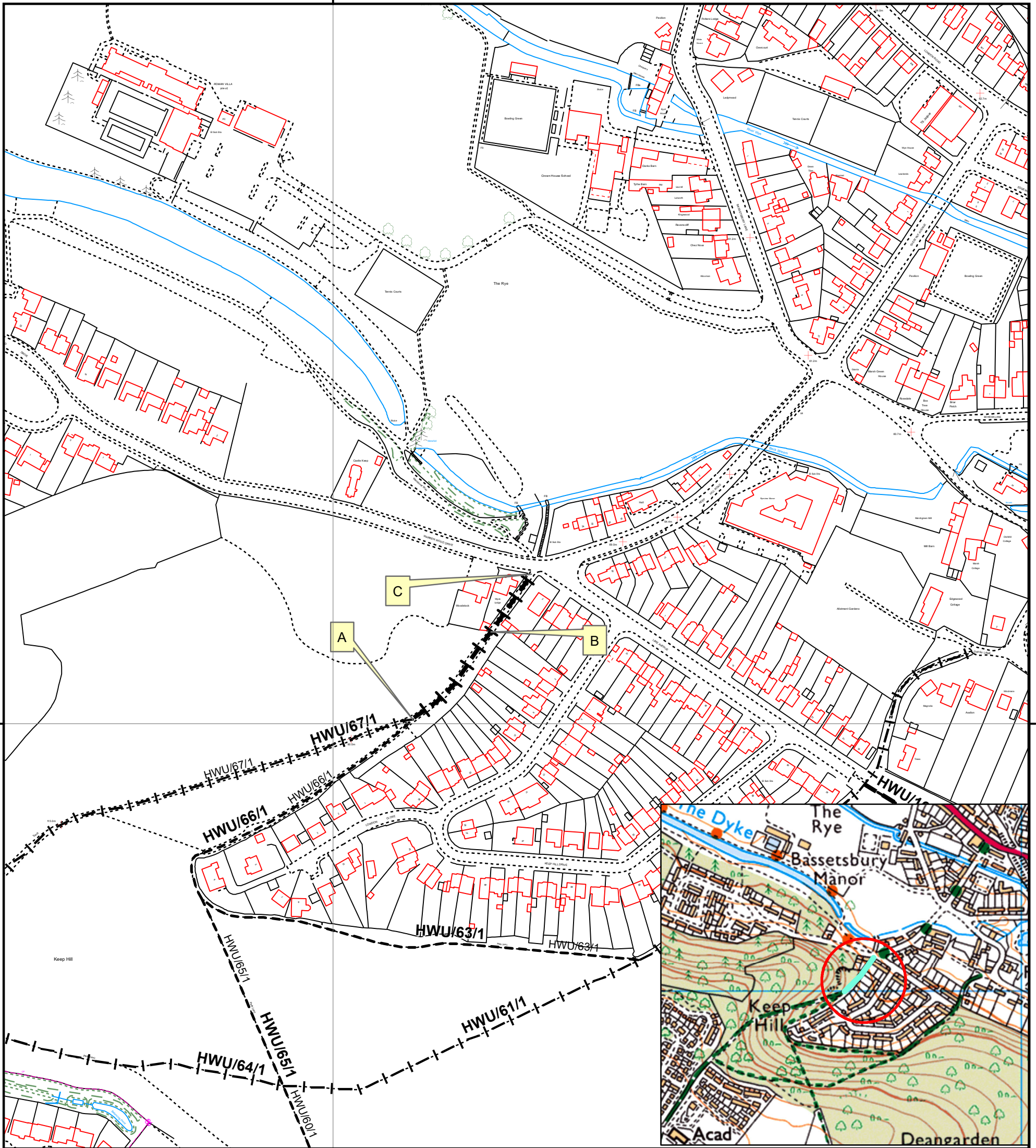


**HIGHWAYS ACT 1980 SECTION 26
THE BUCKINGHAMSHIRE COUNCIL
CREATION OF PUBLIC BRIDLEWAY IN HIGH WYCOMBE PARISH**

487500 000000



192000 000000

192000 000000

487500 000000



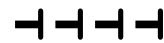
1:2,500

Grid references:

Point A: SU87550-92002
Point B: SU87600-92058
Point C: SU87626-92095

Public Rights of Way

Route to be created on Council Owned land:
A-B




Route to be created on Unregistered land:
B-C

Unaffected Bridleway



Unaffected Footpaths



Parish Boundary

